

5856

5856.01

5856

5846.04

5856.04









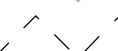
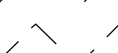






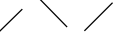
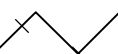
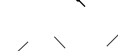
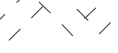



5856

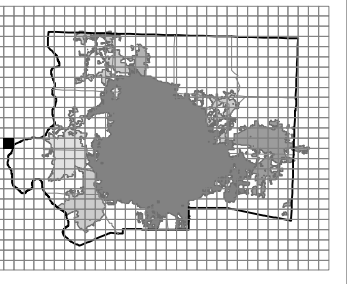
Forsyth County Tax Administration - GIS/Mapping

5855.01

5856

Legend


-  Tax Lot
-  Add Lot
-  Tic Mark (83, 27)
-  Control Mark
-  Historic Property
-  PIN Map Grid
-  PIN Block Grid
-  Easement
-  Setback
-  Fire Tax Line
-  City Limit
-  County Line
-  Township Line
-  Interchange
-  Railroad
-  Private Road
-  Water Features
-  Transmission RW
-  Muni Service Dist
- FEMA Flood Zone**
-  Flood Way
-  A
-  AE
-  X500



5846.02	5856.01	5856.02
5846.04	5856.03	5856.04
5845.02	5855.01	5855.02

FORSYTH COUNTY, NC
TAX ADMINISTRATION
GIS/MAPPING DIVISION

THIS MAP WAS COMPILED FROM RECORDED DEEDS, PLATS, AND OTHER PUBLIC RECORDS. FORSYTH COUNTY ASSUMES NO LEGAL RESPONSIBILITY FOR THE INFORMATION CONTAINED ON THIS DOCUMENT. THE MAPPING DATA IS BASED ON THE NC STATE PLANE, NAD 1983.



Scale: 1" = 200'

Date Plotted
February 08, 2017

PIN MAP.Sub

5856.03

